

Beachburg Drinking Water System

Waterworks # 220003449
System Category – Large Municipal Residential

Annual Water Report

Prepared For: The Township of Whitewater Region

Reporting Period of January 1st – December 31st 2025

Issued: February 25, 2026

Revision: 1

Operating Authority:



This report has been prepared to satisfy the annual reporting requirements in O.Reg 170/03 Section 11 and Schedule 22

Table of Contents

Report Availability	1
Compliance Report Card	1
System Process Description	1
Raw Source	1
Treatment	2
Distribution	2
Treatment Chemicals used during the reporting year:	2
Summary of Non-Compliance	3
Adverse Water Quality Incidents.....	3
Non-Compliance	3
Non-Compliance Identified in a Ministry Inspection:.....	3
Provincial Officer’s Orders	4
Flows	5
Raw Water Flows	5
Treated Water Flows	7
Regulatory Sample Results Summary	8
Microbiological Testing.....	8
Operational Testing	8
Inorganic Parameters	8
Organic Parameters	9
Additional Legislated Samples.....	11
Major Maintenance Summary	11
Distribution Maintenance.....	11
Summary of Complaints	12
RSRS Data and Submission Confirmation	A

Report Availability

The annual report will be available to residents at the Township of Whitewater Region’s Municipal Office and copies provided free of charge if requested. The Township of Whitewater Region’s Municipal Office is located at 44 Main Street, Cobden, Ontario.

There are no additional drinking water systems that receive water from this facility.

Compliance Report Card

Compliance Event	# of Events
Ministry of Environment Inspections	1 MECP Inspection on June 16, 2025 with a rating of 91.7%
Ministry of Labour Inspections	0
QEMS External Audit	1 Surveillance Audit on February 25, 2025 by Intertek - SAI Global. No major or minor non-conformances were identified.
AWQI’s/BWA	5 AWQI’s – See Summary of Non-Compliance for Details / 1 BWA
Non-Compliance	1 - See Summary of Non-Compliance for Details
Provincial Officer’s Orders	1
Community Complaints	4
Spills	0
Watermain Breaks	3 – See Distribution Maintenance for details

System Process Description

Raw Source

The Beachburg drinking water system consists of one (1) dug well and one (1) drilled well. Both wells are considered to be Groundwater Under the Direct Influence of Surface Water (GUDI). The principal water source is the dug well which is 3.6 m in diameter, and 7.6 m deep. The well is located within a pump house, approximately 20 m south of the water treatment plant. The well is beneath a concrete floor in the pump house and is equipped with four centrifugal low lift pumps, each with a rated capacity of 5.7 L/s (342 L/min). Water entry holes are constructed in the casing at various levels and are reported to be at depths of 3.8 m, 3.5 m, 3.2 m, 2.9 m and 2.6 m below the top of casing. A 150 mm discharge line connects the dug well to the treatment plant.

The second well, drilled in 1991 to a depth of 30.5 m, acts as a standby well to provide water in the

summer when the demand increases. The drilled well is located on a hill in a fenced in enclosure approximately 60 m southwest of the dug well. The well is equipped with one submersible turbine well pump with rated capacity of 11.4 L/s (684 L/min). Raw water from the drilled well travels through a 100 mm diameter discharge line, that connects to the 150 mm discharge header from the dug well. A raw water flow meter is installed on the 150 mm line to monitor flows of both wells. An interlock device between the pumps for the dug well and the drilled well ensures that only one well can operate at a time and elapsed running time meters for the well pumps allow for precise records of operating times.

Treatment

The raw water from either well is directed to the treatment plant through the common header where sodium hypochlorite used for pre-chlorination and PAS-8 used for coagulation are injected then mixed via an inline static mixer. Further sodium hypochlorite addition for post-chlorination is available, however it is generally not required as chlorine residuals are maintained without further chemical addition.

After the chemical addition water enters the Ecodyne treatment tank, travelling through a cone-shaped solids contact unit equipped with a mixer for coagulation and flocculation. The solids are settled via tube settlers as water levels rise in the clarifier. Clarified water is collected in troughs and distributed to the two-cell dual media (sand/anthracite) gravity filters. A common underdrain collects filter effluent from both cells, and a continuous online turbidimeter monitor's filter effluent turbidity. Water then enters the three-chambered clearwell with a total storage capacity of 656 m³ which provides sufficient contact time to meet primary disinfection. Four high lift pumps, plus one standby fire pump direct water from the clearwell into the distribution system. Treated water flow leaving the clearwell is measured using a flow meter.

The process wastewater is discharged to a two-cell storage tank with a total usable capacity of 45.9 m³. This tank provides settling for sludge, which is hauled off site for disposal. The plant directs the storage tank supernatant from the wastewater storage to Jackson Lake, located south of the plant.

Distribution

The Beachburg Distribution System is a Class 1 Distribution System that serves a population of approximately 900, and consists of approximately 10 km of watermains, and 64 fire hydrants. The distribution system does not include any reservoirs, booster stations or re-chlorination stations. Five sample stations are available on Lapasse Road, Anderson Drive, Cardell Street, Beachburg Road and Robertson Drive to facilitate distribution sampling and ensure adequate chlorine residuals in the distributed water.

Treatment Chemicals used during the reporting year:

Chemical Name	Use	Supplier
PAS-8	Coagulation & Flocculation	Kemira Canada Inc.
Sodium Hypochlorite	Disinfection	Brenntag Canada Inc.

Summary of Non-Compliance

Adverse Water Quality Incidents

Date	AWQI #	Location	Problem	Details	Legislation	Corrective Action Taken
2025/01/01	167145	Plant Distribution	Low pressure	Significant water demand due to fire in area causing loss of pressure and watermain break	O. Reg. 170/03	Issued BWA, restored pressure, flushed system and collected samples as directed by the health unit
2025/04/04	167765	Plant	Coagulant feed failure	Coagulation system malfunction causing less than normal coagulant dosed during treatment process	O. Reg. 170/03	Signal converter in chemical pump replaced
2025/06/26	168740	Treated water	Adverse sample result	Treated water sample with a result of 23-Total Coliform and 0-E. coli	O. Reg. 170/03	Collected samples as directed by the health unit
2025/07/16	169030	Plant	Coagulant feed failure	Raw water flow meter failed causing chemical pumps to not run while plant was in operation	O. Reg. 170/03	Raw water flow meter replaced
2025/07/16	169035	Plant	Coagulant feed failure	Raw water flow meter failed causing chemical pumps to not run while plant was in operation	O. Reg. 170/03	Raw water flow meter replaced

Non-Compliance

Legislation	requirement(s) system failed to meet	duration of the failure (i.e. date(s))	Corrective Action	Status
PTTW #P-300-1175624785	Failure to record raw water taking volume	July 16, 2025: 13:00 – 14:00 16:50 – 20:58 July 17, 2025: 04:30 – 09:00 10:35 – 11:35	Raw water flow meter replaced	Complete

Non-Compliance Identified in a Ministry Inspection:

Legislation	requirement(s) system failed to meet	duration of the failure (i.e. date(s))	Corrective Action	Status
O. Reg. 170/03	Failure to provide immediate verbal notification of adverse water	04/04/2025	Develop written procedure for accurately and immediately report interruptions of coagulant feed failure and train all staff on procedure	Complete

Legislation	requirement(s) system failed to meet	duration of the failure (i.e. date(s))	Corrective Action	Status
O. Reg. 170/03	Coagulant feed failure	04/03/25 – 04/04/25	Revise OCWA's Coagulation SOP to reflect corrective actions required under O. Reg. 170/03 and further action provided by the Medical Officer of Health	Complete
MDWL	Quarterly backwash samples collected 134 days apart when requirement is not less than 60 days and no more than 120 days	Q4 2025	Provide an action plan indicating how the Operating Authority will ensure samples are collected as required by the MDWL	Complete

Provincial Officer's Orders

Provincial Officer's Order #1-1547139712 was issued for the Beachburg Drinking Water System on October 9, 2025 in response to the coagulant feed failure incident on April 3 & 4, 2025, which is identified in the Adverse Water Quality Incidents and Non-compliances Identified in a Ministry Inspection tables above. Two Action Items were ordered within the Officer's Order, both of which were addressed and considered complied with December 11, 2025.

Flows

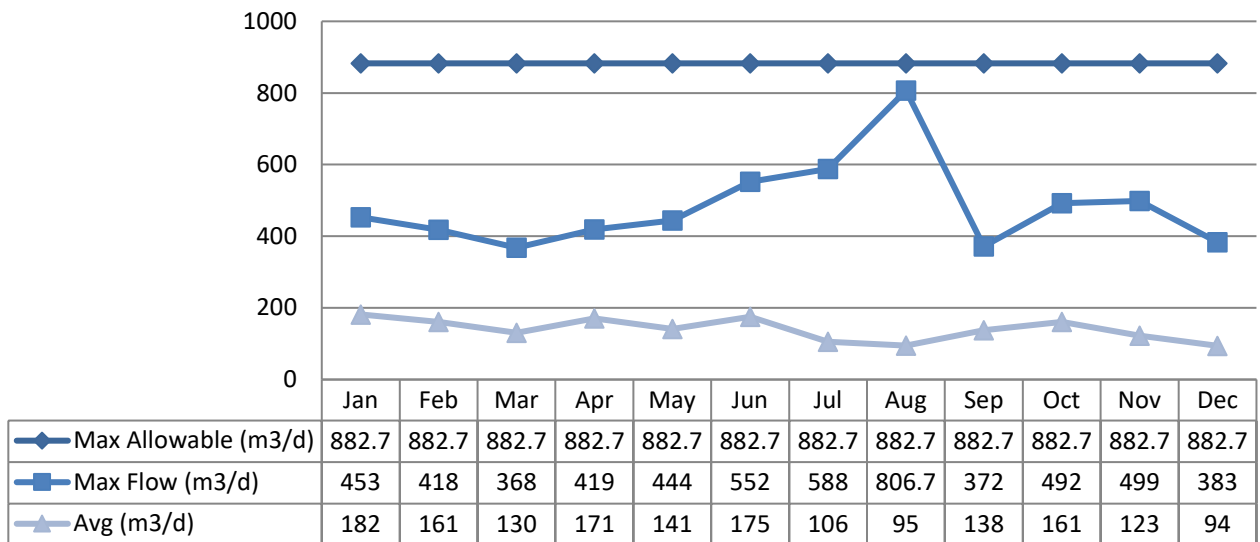
The Beachburg Drinking Water System is operating on average under half the rated capacity.

Raw Water Flows

The Raw Water flows are regulated under the Permit to Take Water. 2025 Raw Flow Data was submitted to the Ministry electronically under permit #P-300-1175624785. The confirmation that the data that was submitted is attached in Appendix A.

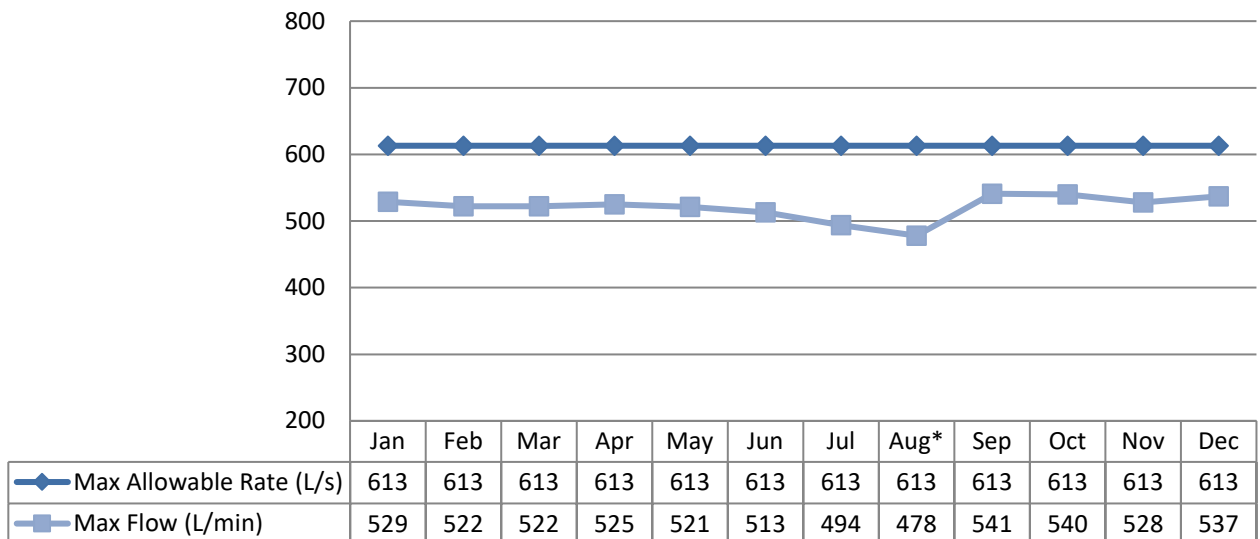
Dug Well Total Monthly Flows

Max Allowable - PTTW



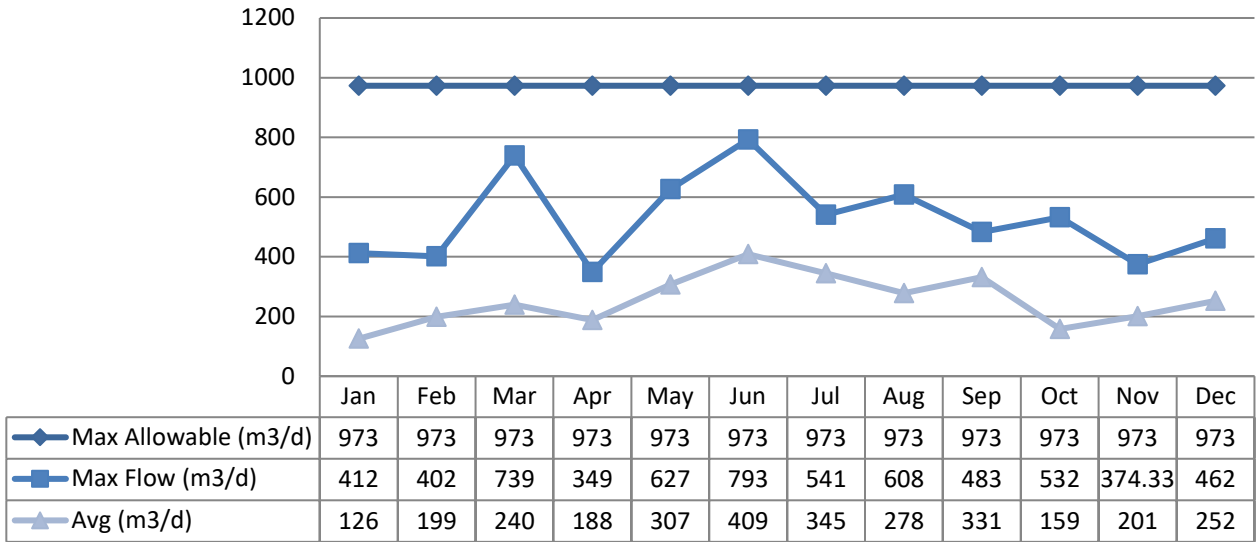
Dug Well Maximum Flow Rates

Max Allowable Rate - PTTW



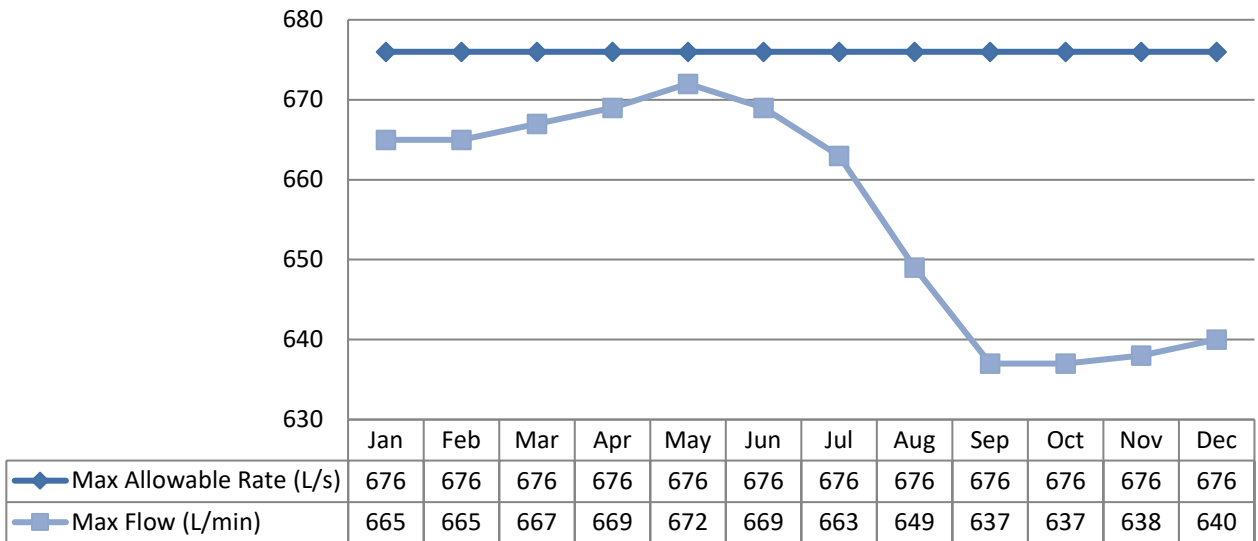
Drilled Well Total Monthly Flows

Max Allowable - PTTW



Drilled Well Maximum Flow Rates

Max Allowable Rate - PTTW

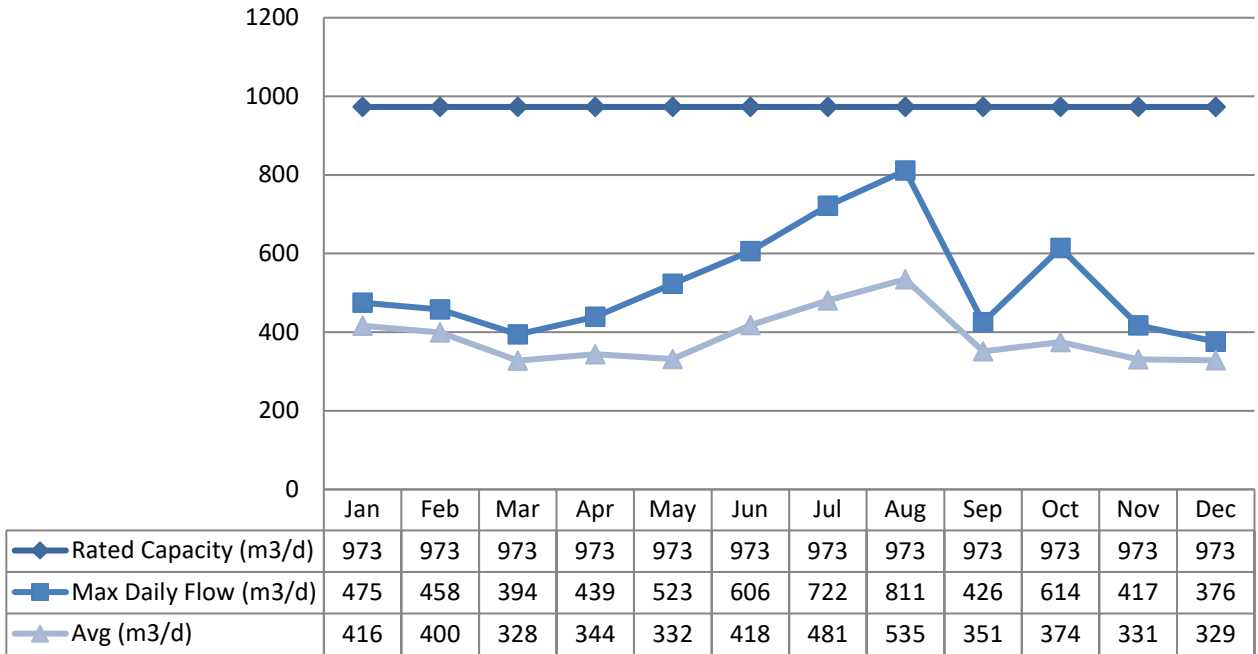


Treated Water Flows

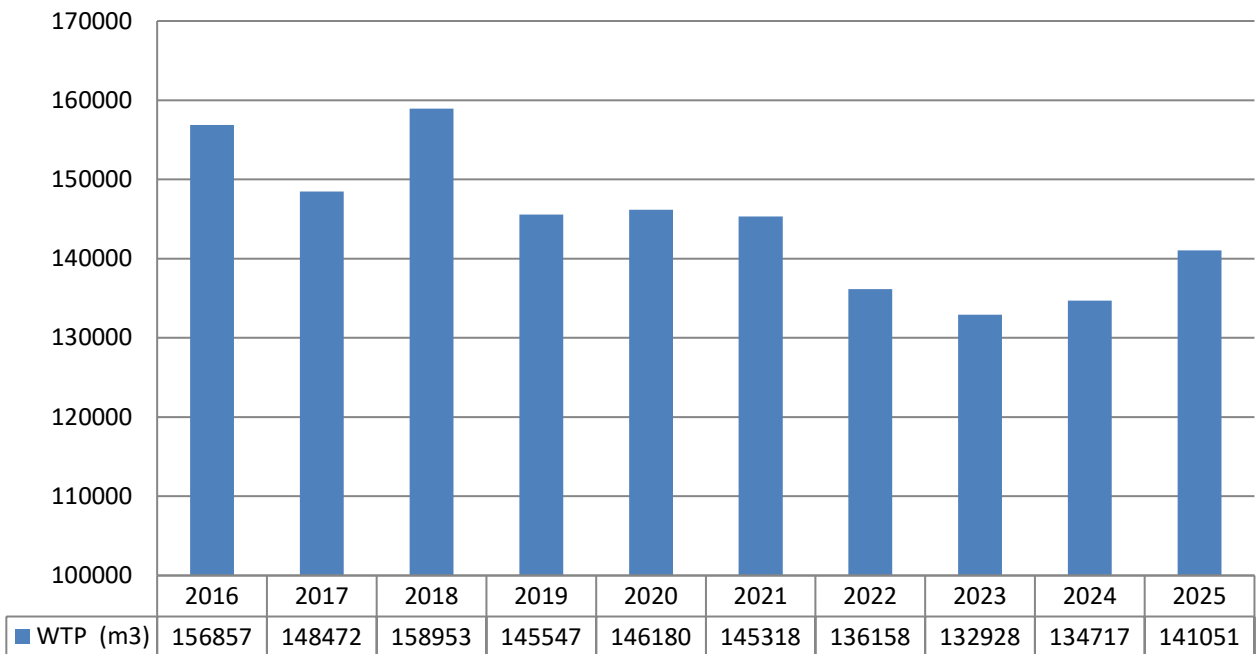
The Treated Water flows are regulated under the Municipal Drinking Water Licence.

Monthly Rated Flows

Rated Capacity - MDWL



Annual Total Flow Comparison



Regulatory Sample Results Summary

Microbiological Testing

		No. of Samples Collected	Range of E.Coli Results		Range of Total Coliform Results		Range of HPC Results	
			Min	Max	Min	Max	Min	Max
Dug Well	53	0	0	0	5	N/A	N/A	
Drilled Well	53	0	0	0	0	N/A	N/A	
Treated Water	53	0	0	0	23	0	1000	
Distribution Water	117	0	0	0	0	0	32	

Operational Testing

	No. of Samples Collected	Range of Results	
		Minimum	Maximum
Turbidity, In-House (NTU) – RW1	29	0.32	4.65
Turbidity, In-House (NTU) – RW2	28	0.14	3.32
Turbidity, In-House (NTU) - TW	247	0.02	0.53
Turbidity, Online (NTU) – Filt1	8760	0	0.74
Free Chlorine Residual, Online (mg/L) - TW	8760	0.78	1.98
Free Chlorine Residual, In-House (mg/L) - TW	247	0.93	3.53
Free Chlorine Residual, In-House (mg/L) - DW	361	0	2.00

NOTE: spikes recorded by on-line instrumentation were a result of air bubbles and various maintenance/calibration activities. All spikes are reviewed for compliance with O.Reg 170/03

Inorganic Parameters

These parameters are tested as a requirement under O. Reg. 170/03. Sodium and Fluoride are required to be tested every 60 months. Nitrate and Nitrite are tested quarterly and metals are tested annually as required under O. Reg. 170/03. In the event any parameter exceeds half the maximum allowable concentration the parameter is required to be sampled quarterly.

- MAC = Maximum Allowable Concentration as per O. Reg. 169/03
- <MDL = Less than Method Detection Limit

	Sample Date (yyyy/mm/dd)	Sample Result	MAC	No. of Exceedances	
				MAC	1/2 MAC
Treated Water					
Antimony: Sb (ug/L) - TW	2025/01/14	<MDL 0.6	6.0	No	No
Arsenic: As (ug/L) - TW	2025/01/14	<MDL 0.2	10.0	No	No
Barium: Ba (ug/L) - TW	2025/01/14	109.0	1000.0	No	No
Boron: B (ug/L) - TW	2025/01/14	8.0	5000.0	No	No
Cadmium: Cd (ug/L) - TW	2025/01/14	<MDL 0.003	5.0	No	No
Chromium: Cr (ug/L) - TW	2025/01/14	1.27	50.0	No	No
Mercury: Hg (ug/L) - TW	2025/01/14	<MDL 0.01	1.0	No	No
Selenium: Se (ug/L) - TW	2025/01/14	<MDL 0.04	50.0	No	No
Uranium: U (ug/L) - TW	2025/01/14	0.056	20.0	No	No

	Sample Date (yyyy/mm/dd)	Sample Result	MAC	No. of Exceedances	
				MAC	1/2 MAC
Additional Inorganics					
Nitrite (mg/L) - TW	2025/01/16	<MDL 0.003	1.0	No	No
Nitrite (mg/L) - TW	2025/04/01	<MDL 0.003	1.0	No	No
Nitrite (mg/L) - TW	2025/07/02	<MDL 0.003	1.0	No	No
Nitrite (mg/L) - TW	2025/10/01	<MDL 0.003	1.0	No	No
Nitrate (mg/L) - TW	2025/01/16	0.096	10.0	No	No
Nitrate (mg/L) - TW	2025/04/01	0.03	10.0	No	No
Nitrate (mg/L) - TW	2025/07/02	0.007	10.0	No	No
Nitrate (mg/L) - TW	2025/10/01	0.016	10.0	No	No
Fluoride (mg/L) - TW	2024/01/09	0.06	1.5	No	No
Sodium: Na (mg/L) - TW	2024/01/16	24.7	20*	No	No

*There is no "MAC" for Sodium. The aesthetic objective for sodium in drinking water is 200 mg/L. The local Medical Officer of Health should be notified mg/L when the sodium concentration exceeds 20 mg/L so that this information may be communicated to local physicians for their use with patients on sodium restricted diets.

Schedule 15 Sampling:

The Schedule 15 Sampling is required under O.Reg 170/03. This system is under exemption sampling. No plumbing samples were collected. Lead is required to be sampled every 3 years and was last done in 2024.

Distribution System	Number of Sampling Points	Number of Samples	Range of Results		MAC (ug/L)	Number of Exceedances
			Minimum	Maximum		
Alkalinity (mg/L)	4	4	222	238	N/A	N/A
pH	4	4	7.10	7.53	N/A	N/A
Lead (ug/L)	4	N/A	N/A	N/A	10	0

Organic Parameters

These parameters are tested annually as a requirement under O.Reg 170/03. In the event any of the parameters exceed half of the maximum allowable concentration the parameter is required to be sampled quarterly.

- MAC = Maximum Allowable Concentration as per O. Reg. 169/03
- <MDL = Less than Method Detection Limit

	Sample Date (yyyy/mm/dd)	Sample Result	MAC	Number of Exceedances	
				MAC	1/2 MAC
Treated Water					
Alachlor (ug/L) - TW	2025/01/14	<MDL 0.02	5.0	No	No
Atrazine + N-dealkylated metabolites (ug/L) - TW	2025/01/14	<MDL 0.01	5.0	No	No
Azinphos-methyl (ug/L) - TW	2025/01/14	<MDL 0.05	20.0	No	No
Benzene (ug/L) - TW	2025/01/14	<MDL 0.32	1.0	No	No
Benzo(a)pyrene (ug/L) - TW	2025/01/14	<MDL 0.004	0.01	No	No
Bromoxynil (ug/L) - TW	2025/01/14	<MDL 0.33	5.0	No	No
Carbaryl (ug/L) - TW	2025/01/14	<MDL 0.05	90.0	No	No

	Sample Date (yyyy/mm/dd)	Sample Result	MAC	Number of Exceedances	
				MAC	1/2 MAC
Carbofuran (ug/L) - TW	2025/01/14	<MDL 0.01	90.0	No	No
Carbon Tetrachloride (ug/L) - TW	2025/01/14	<MDL 0.17	2.0	No	No
Chlorpyrifos (ug/L) - TW	2025/01/14	<MDL 0.02	90.0	No	No
Diazinon (ug/L) - TW	2025/01/14	<MDL 0.02	20.0	No	No
Dicamba (ug/L) - TW	2025/01/14	<MDL 0.2	120.0	No	No
1,2-Dichlorobenzene (ug/L) - TW	2025/01/14	<MDL 0.41	200.0	No	No
1,4-Dichlorobenzene (ug/L) - TW	2025/01/14	<MDL 0.36	5.0	No	No
1,2-Dichloroethane (ug/L) - TW	2025/01/14	<MDL 0.35	5.0	No	No
1,1-Dichloroethylene (ug/L) - TW	2025/01/14	<MDL 0.33	14.0	No	No
Dichloromethane (Methylene Chloride) (ug/L) - TW	2025/01/14	<MDL 0.35	50.0	No	No
2,4-Dichlorophenol (ug/L) - TW	2025/01/14	<MDL 0.15	900.0	No	No
2,4-Dichlorophenoxy acetic acid (2,4-D) (ug/L) - TW	2025/01/14	<MDL 0.19	100.0	No	No
Diclofop-methyl (ug/L) - TW	2025/01/14	<MDL 0.4	9.0	No	No
Dimethoate (ug/L) - TW	2025/01/14	<MDL 0.06	20.0	No	No
Diquat (ug/L) - TW	2025/01/14	<MDL 1.0	70.0	No	No
Diuron (ug/L) - TW	2025/01/14	<MDL 0.03	150.0	No	No
Glyphosate (ug/L) - TW	2025/01/14	<MDL 1.0	280.0	No	No
Malathion (ug/L) - TW	2025/01/14	<MDL 0.02	190.0	No	No
Metolachlor (ug/L) - TW	2025/01/14	<MDL 0.01	50.0	No	No
Metribuzin (ug/L) - TW	2025/01/14	<MDL 0.02	80.0	No	No
Monochlorobenzene (Chlorobenzene) (ug/L) - TW	2025/01/14	<MDL 0.3	80.0	No	No
Paraquat (ug/L) - TW	2025/01/14	<MDL 1.0	10.0	No	No
PCB (ug/L) - TW	2025/01/14	<MDL 0.04	3.0	No	No
Pentachlorophenol (ug/L) - TW	2025/01/14	<MDL 0.15	60.0	No	No
Phorate (ug/L) - TW	2025/01/14	<MDL 0.01	2.0	No	No
Picloram (ug/L) - TW	2025/01/14	<MDL 1.0	190.0	No	No
Prometryne (ug/L) - TW	2025/01/14	<MDL 0.03	1.0	No	No
Simazine (ug/L) - TW	2025/01/14	<MDL 0.01	10.0	No	No
Terbufos (ug/L) - TW	2025/01/14	<MDL 0.01	1.0	No	No
Tetrachloroethylene (ug/L) - TW	2025/01/14	<MDL 0.35	10.0	No	No
2,3,4,6-Tetrachlorophenol (ug/L) - TW	2025/01/14	<MDL 0.2	100.0	No	No
Triallate (ug/L) - TW	2025/01/14	<MDL 0.01	230.0	No	No
Trichloroethylene (ug/L) - TW	2025/01/14	<MDL 0.44	5.0	No	No
2,4,6-Trichlorophenol (ug/L) - TW	2025/01/14	<MDL 0.25	5.0	No	No
2-methyl-4-chlorophenoxyacetic acid (MCPA) (ug/L) - TW	2025/01/14	<MDL 0.12	100.0	No	No
Trifluralin (ug/L) - TW	2025/01/14	<MDL 0.02	45.0	No	No
Vinyl Chloride (ug/L) - TW	2025/01/14	<MDL 0.17	1.0	No	No

Distribution samples are tested quarterly for THM's and HAA's in accordance with O. Reg. 170/03.

	Sample Year	Sample Result	MAC	No. of Exceedances	
				MAC	1/2 MAC
Distribution Water					
Trihalomethane (THM): Total (ug/L) – DW*	2025	35.25	100.0	No	Yes
Haloacetic Acid (HAA): Total (ug/L) - DW*	2025	26.83	80.0	No	No

*Running Annual Average

<MDL = Less than Method Detection Limit

MAC = Maximum Allowable Concentration as per O. Reg. 169/03

Additional Legislated Samples

Schedule C: System-Specific Conditions of Municipal Drinking Water License #203-102 requires the Beachburg Drinking Water System to monitor effluent discharged to the natural environment.

Legal Document	Date of Issuance	Parameter	Limit (mg/L)	Result (mg/L)
MDWL #203-102	1-Aug-2025	Backwash Effluent Suspended Solids	Annual Average < 25 mg/L	4.8
MDWL #203-102	1-Aug-2025	Backwash Effluent Total Chlorine Residual	Annual Average < 0.02 mg/L	0.02

Major Maintenance Summary

WO #	Description
4337314	ESA inspection and repairs
4816256	Seasonal hydrant flushing
4552000	Chemical dosing pump flow sensors
4662513	Raw water flow meter failure
4909824	Alarm dialler replacement

Distribution Maintenance

Date	Location Reference	Category	Details
01/01/2025	1944 Beachburg Rd	2	Watermain break repair
03/03/2025	3 Cindy Circle	1	Watermain break repair
04/16/2025	1936 Beachburg Rd	1	Watermain break repair
05/26/2025	19 Vera Cres	N/A	Curb stop repair

Date	Location Reference	Category	Details
06/09/2025	Arena	N/A	Service line repair
12/09/2025	66 Robertson Dr	N/A	Hydrant repair

Summary of Complaints

Location	Date	Nature of Complaint	Actions Taken
1609 Beachburg Rd	01/07/2025	No water	Some taps in house working while others not. Determined to be plumbing issue.
1824 Beachburg Rd	02/14/2025	No water	Some taps working while others not following recent plumbing work. Determined to be plumbing issue.
3 Cindy Circle	03/03/2025	Water leak	Determined to be treated water. See main break repair details.
20 Jamieson Cres.	06/09/2025	Low pressure	Pressure had restored when operations had contacted customer

Appendix A

RSRS Data and Submission Confirmation



Client Name: THE CORPORATION OF THE TOWNSHIP OF WHITEWATER REGION Reporting Year: 2025 Service: PTTW Permit Number: P-300-1175624785 Permit Version: 1.0 New or Updated Submission: NEW

Site Name: Beachburg Water Treatment Plant

Source ID: 500000637581

Source Name: Well 1

Source Type: Well

UTM(Zone/Easting/Northing): 18/356544.0/5065180.0

Method of Determination: Metered

Unit of Measure: Litre

Description: Dug Well

Purpose Category: Utilities

Specific Category: Municipal Supply

Activity: Water Supply

	Jan	Feb	Mar	Apr	May	Jun	Jul	Aug	Sep	Oct	Nov	Dec
1	453000.0			210000.0	384000.0							
2				313000.0	67000.0					363000.0		
3				314000.0		247000.0	418000.0		347000.0	377000.0		323000.0
4		342000.0	219000.0	231000.0		388000.0	410000.0		372000.0			
5		333000.0	363000.0			334000.0		532600.0	253000.0		332500.0	
6		416000.0	297000.0		203000.0	313000.0		535200.0			332500.0	
7	337000.0	106000.0	114000.0		230000.0						392000.0	
8	400000.0			241000.0	305500.0							
9	447000.0				84000.0		346000.0		308000.0			
10	380000.0					261000.0	484000.0		344000.0			332000.0
11	134600.0	370000.0	214000.0	55000.0		371000.0	408000.0		282000.0			321000.0
12		310000.0	287000.0			374500.0			346000.0			271000.0
13		98000.0	285000.0		288000.0	89000.0		806700.0			310000.0	
14	297000.0		85000.0		384000.0						499000.0	
15	355000.0			259000.0	334000.0					341000.0		
16	394000.0			419000.0	87000.0		588000.0			324000.0		
17	120000.0			89000.0		331000.0			366000.0	384000.0		354000.0
18		276000.0	225000.0			490000.0			300000.0			303000.0
19		371000.0	281000.0			481000.0			311000.0		308000.0	288000.0
20		418000.0	368000.0		186000.0	81000.0		10000.0			318000.0	
21	273000.0	95000.0	101000.0		263000.0						315000.0	
22	416000.0			224000.0	291000.0					370000.0		
23	403000.0			284000.0	72000.0		439700.0			308000.0		
24	73000.0			348000.0					259000.0	323000.0		
25		242000.0	219000.0	348000.0		552000.0			292000.0			
26		332000.0	349000.0	366000.0		529000.0			358000.0		291000.0	
27		363000.0	316500.0	366000.0	287000.0	407000.0		338000.0			301000.0	
28	308000.0	106000.0	317000.0	366000.0	393000.0			431000.0			287000.0	
29	399000.0			346000.0	444000.0			277000.0		305000.0		
30	361000.0			343000.0	70000.0		179100.0			349000.0		383000.0
31	84000.0									314000.0		345000.0

Site Name: Beachburg Water Treatment Plant

Source ID: 50000637582

Source Name: Well 2

Source Type: Well

UTM(Zone/Easting/Northing): 18/356519.0/5065161.0

Method of Determination: Metered

Unit of Measure: Litre

Description: Drilled Well

Purpose Category: Utilities

Specific Category: Municipal Supply

Activity: Water Supply

	Jan	Feb	Mar	Apr	May	Jun	Jul	Aug	Sep	Oct	Nov	Dec
1	105000.0	441600.0	399300.0	116000.0		284000.0	480500.0	596600.0	310000.0	424000.0	362200.0	346300.0
2	557500.0	441600.0	399300.0		222000.0	284000.0	480500.0	803900.0	310000.0		362200.0	295000.0
3	686000.0	441600.0	399300.0		382300.0	84000.0		766100.0			362200.0	
4	499300.0	116000.0	86000.0	116000.0	382300.0			690800.0		425000.0	362200.0	302000.0
5	499300.0			373000.0	382300.0		472000.0			425000.0		303000.0
6	499300.0			373000.0	86000.0	57000.0	472000.0		309600.0	425000.0		326330.0
7	126000.0	270000.0	247000.0	373000.0		463600.0	472000.0	894700.0	309600.0	521000.0		326330.0
8		431000.0	319000.0	83000.0		463600.0	328000.0	522100.0	309600.0		482000.0	326330.0
9		431000.0	319000.0	299000.0	222000.0	463600.0		676700.0			482000.0	323000.0
10		431000.0	319000.0	344000.0	313300.0	89000.0		676700.0			482000.0	
11	246000.0	110000.0	113000.0	236000.0	313300.0			676700.0		391000.0	327500.0	
12	404600.0			353000.0	313300.0		512600.0	747900.0		353000.0	327500.0	
13	404600.0			353000.0	93000.0	286500.0	512600.0		331000.0	353000.0		336330.0
14	115000.0	274000.0	191000.0	353000.0		514000.0	512600.0	535900.0	331000.0	353000.0		336330.0
15		419000.0	317000.0	94000.0		514000.0	500000.0	588100.0	331000.0		319300.0	336330.0
16		412000.0	317000.0		240000.0	514000.0		518600.0	387000.0		319300.0	3400.0
17	248000.0	412000.0	317000.0	431000.0	538000.0	273000.0	239000.0	518600.0			319300.0	
18	417000.0	136000.0	96000.0	354000.0	265300.0		285000.0	518600.0		378000.0	311000.0	
19	417000.0			354000.0	265300.0		363500.0	453400.0		378000.0		
20	417000.0			354000.0	79000.0	208000.0	363500.0	273000.0	426000.0	378000.0		324660.0
21	107000.0	292000.0	182000.0	337500.0		427300.0	363500.0	444000.0	426000.0	343000.0		324660.0
22		465300.0	339000.0	114000.0		427300.0	389670.0	509000.0	426000.0		326000.0	324660.0
23		465300.0	339000.0		227000.0	427300.0		413000.0	426000.0		326000.0	331000.0
24	320000.0	465300.0	339000.0		323600.0	596000.0	531400.0	413000.0			326000.0	289000.0
25	431000.0	96000.0	47000.0		323600.0		501000.0	413000.0		359500.0	286000.0	345300.0
26	431000.0				323600.0		571900.0	415000.0		359500.0		345300.0
27	431000.0				77000.0		571900.0		377000.0	327000.0		345300.0
28	92000.0	266000.0	451000.0			358000.0	571900.0		377000.0	334000.0		273500.0
29			330100.0	6000.0		358000.0	716300.0		377000.0		346300.0	273500.0
30			330100.0		264000.0	358000.0	492800.0	424000.0	424000.0		346300.0	
31	315000.0		330100.0		284000.0		589700.0	310000.0				

Name of Attester

First Name: Megan

Last Name: Lockwood

Company: Ontario Clean Water Agency

Date Certified/Submitted(yyyy/mm/dd): 2026/01/30