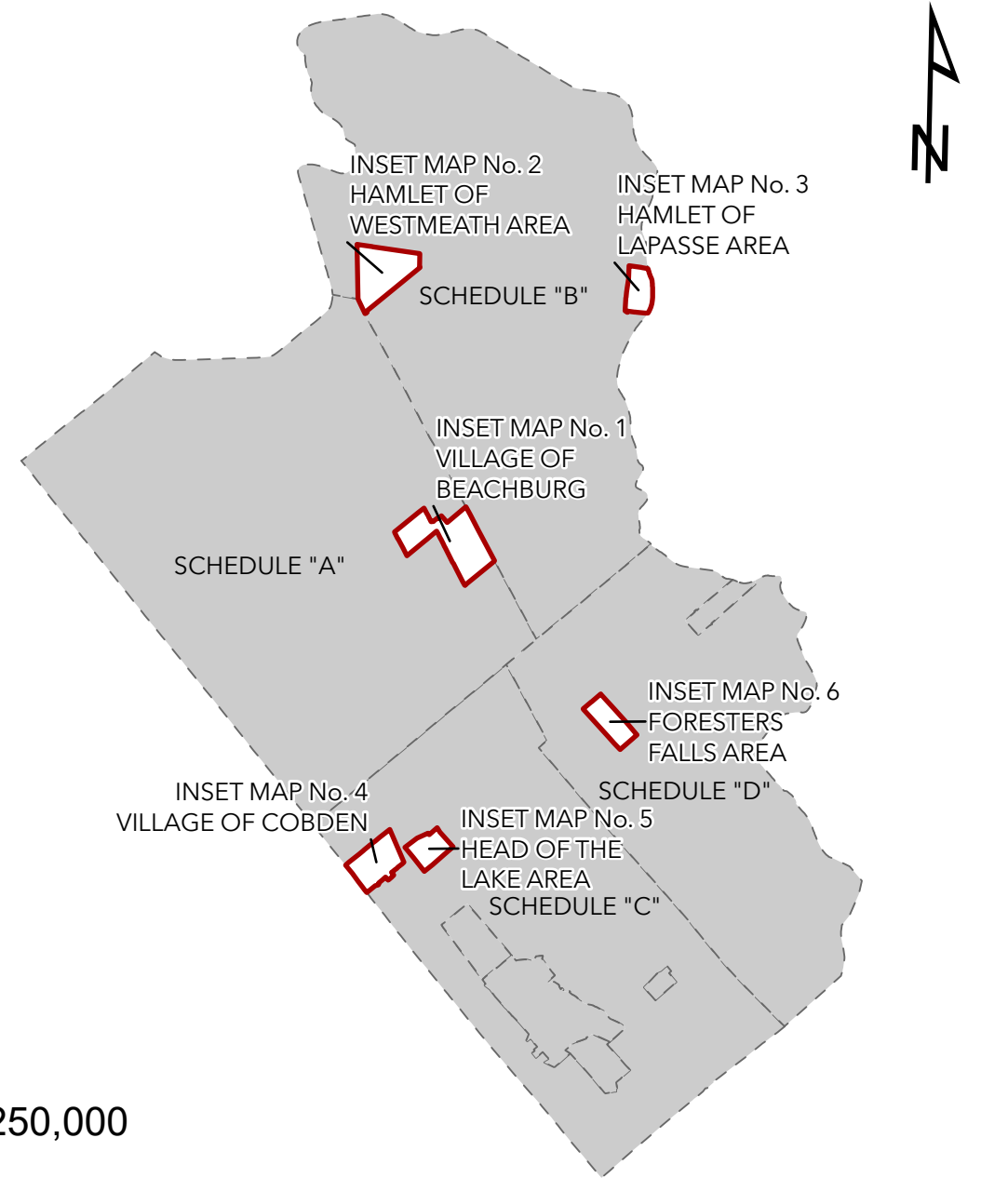


THE TOWNSHIP OF WHITEWATER REGION ZONING BY-LAW

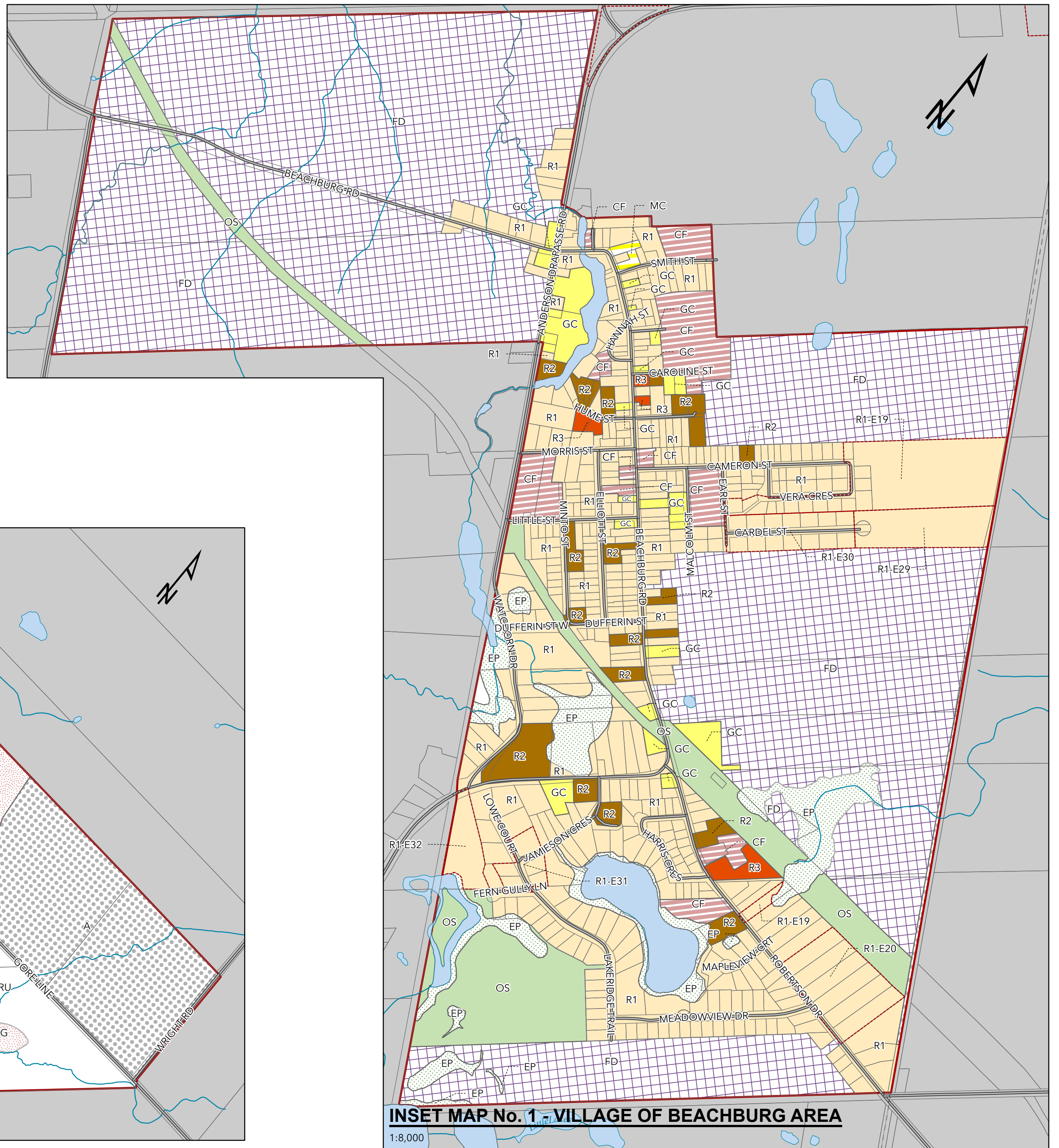
SCHEDULE "E" - INSET MAPS 1 - 6

Date Exported: 2024-01-16

TOWNSHIP OF WHITEWATER REGION KEY MAP

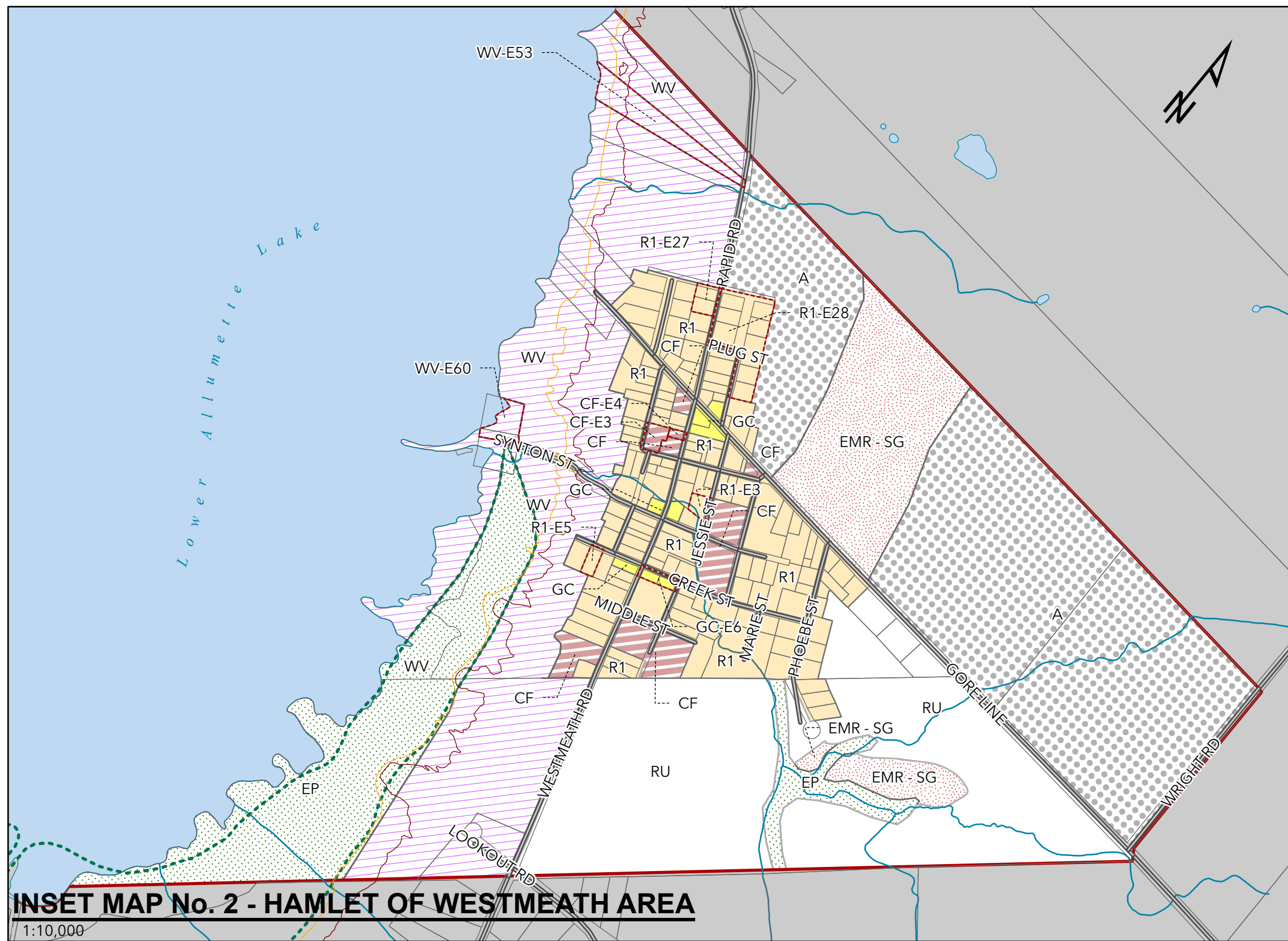


1:250,000



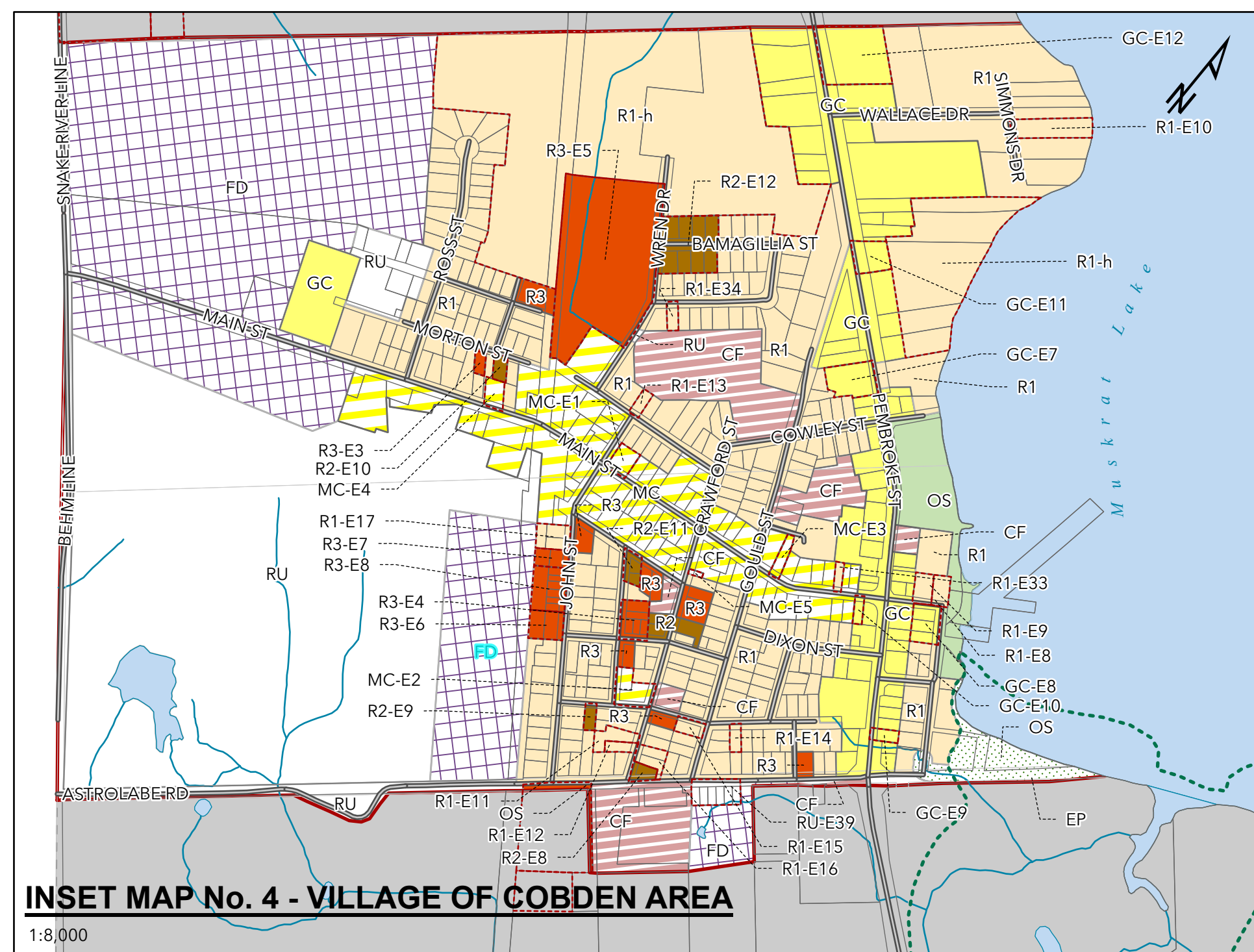
INSET MAP No. 1 - VILLAGE OF BEACHBURG AREA

1:8,000



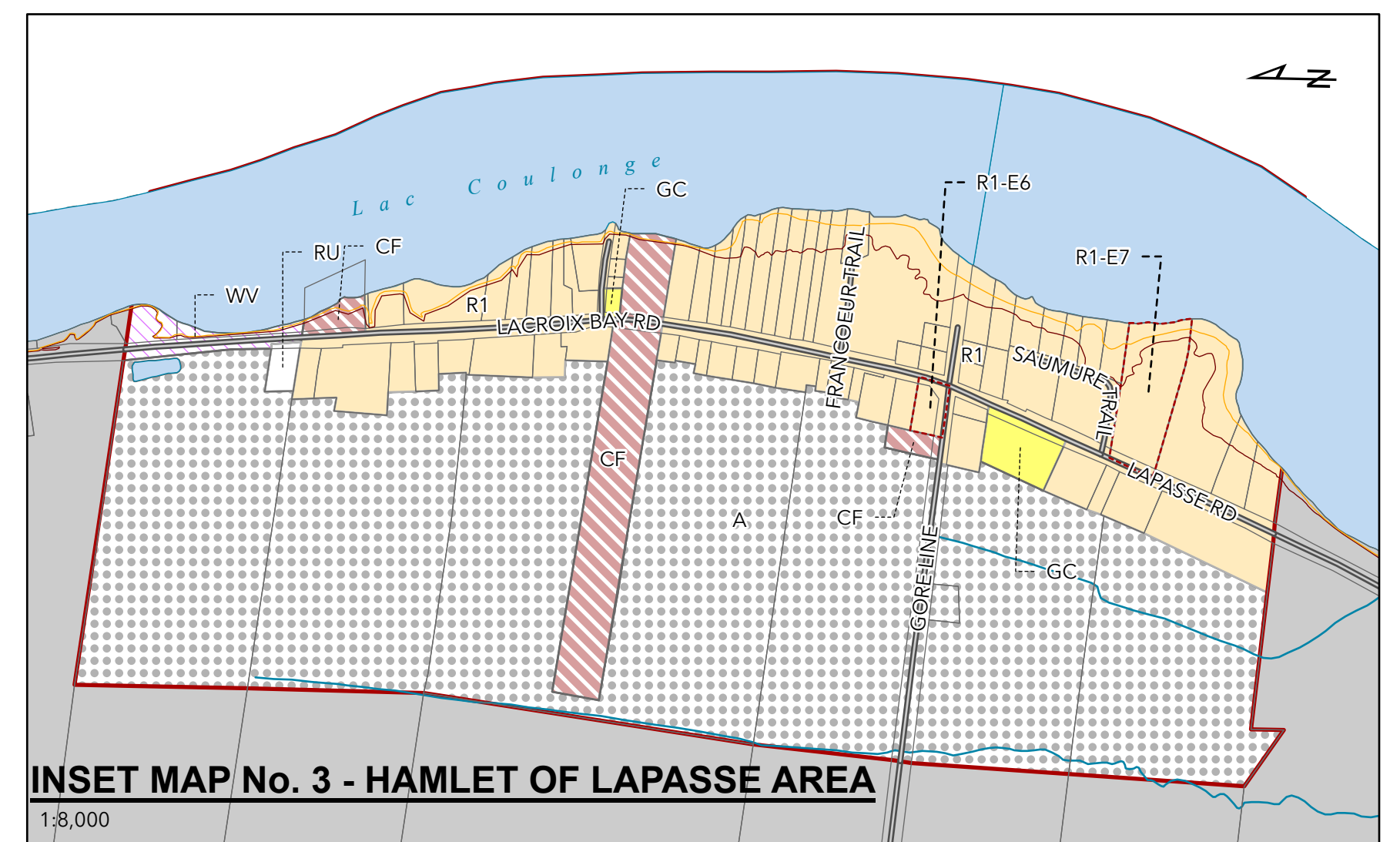
INSET MAP No. 2 - HAMLET OF WESTMEATH AREA

1:10,000



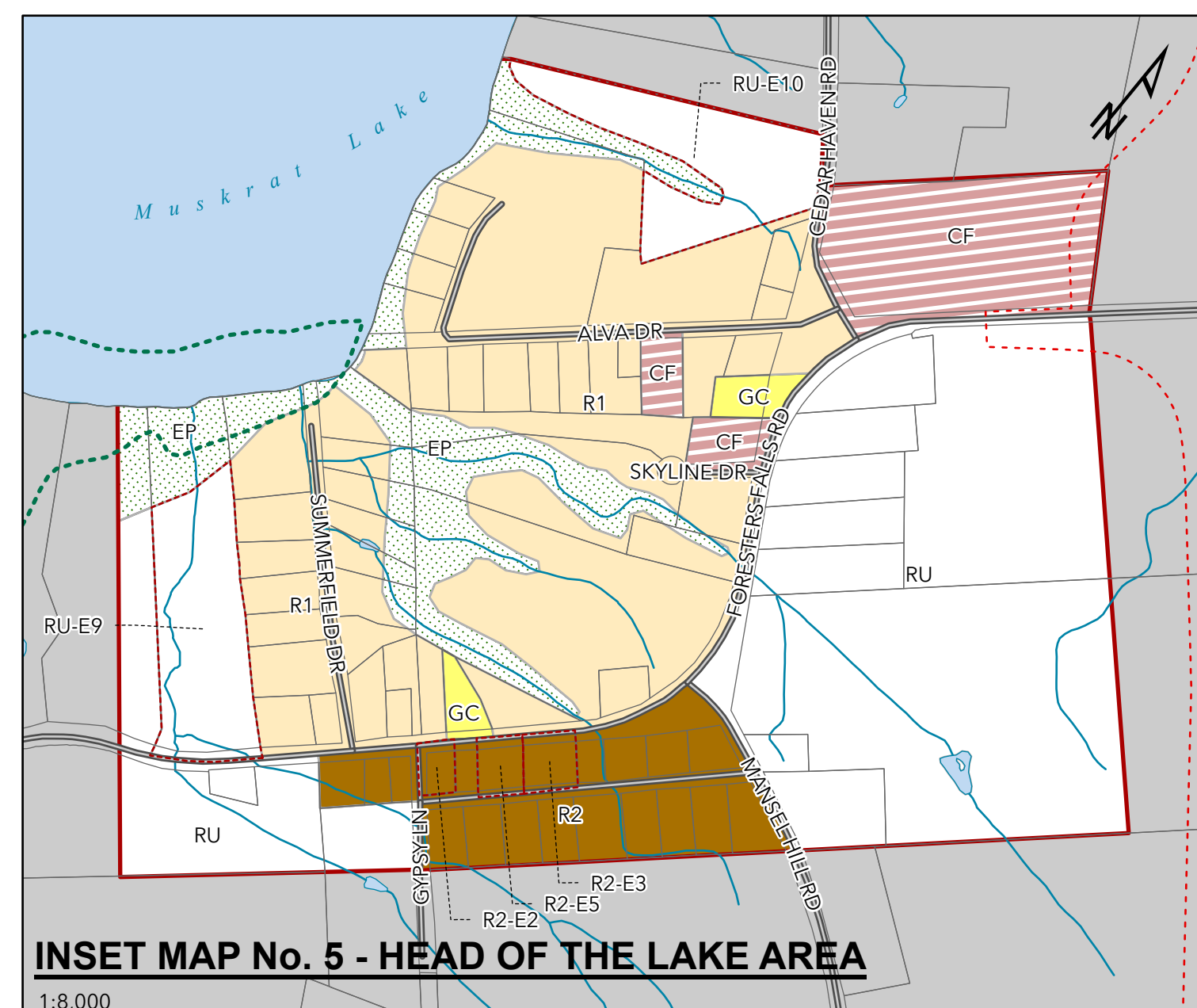
INSET MAP No. 4 - VILLAGE OF COBDEN AREA

1:8,000



INSET MAP No. 3 - HAMLET OF LAPASSE AREA

1:8,000

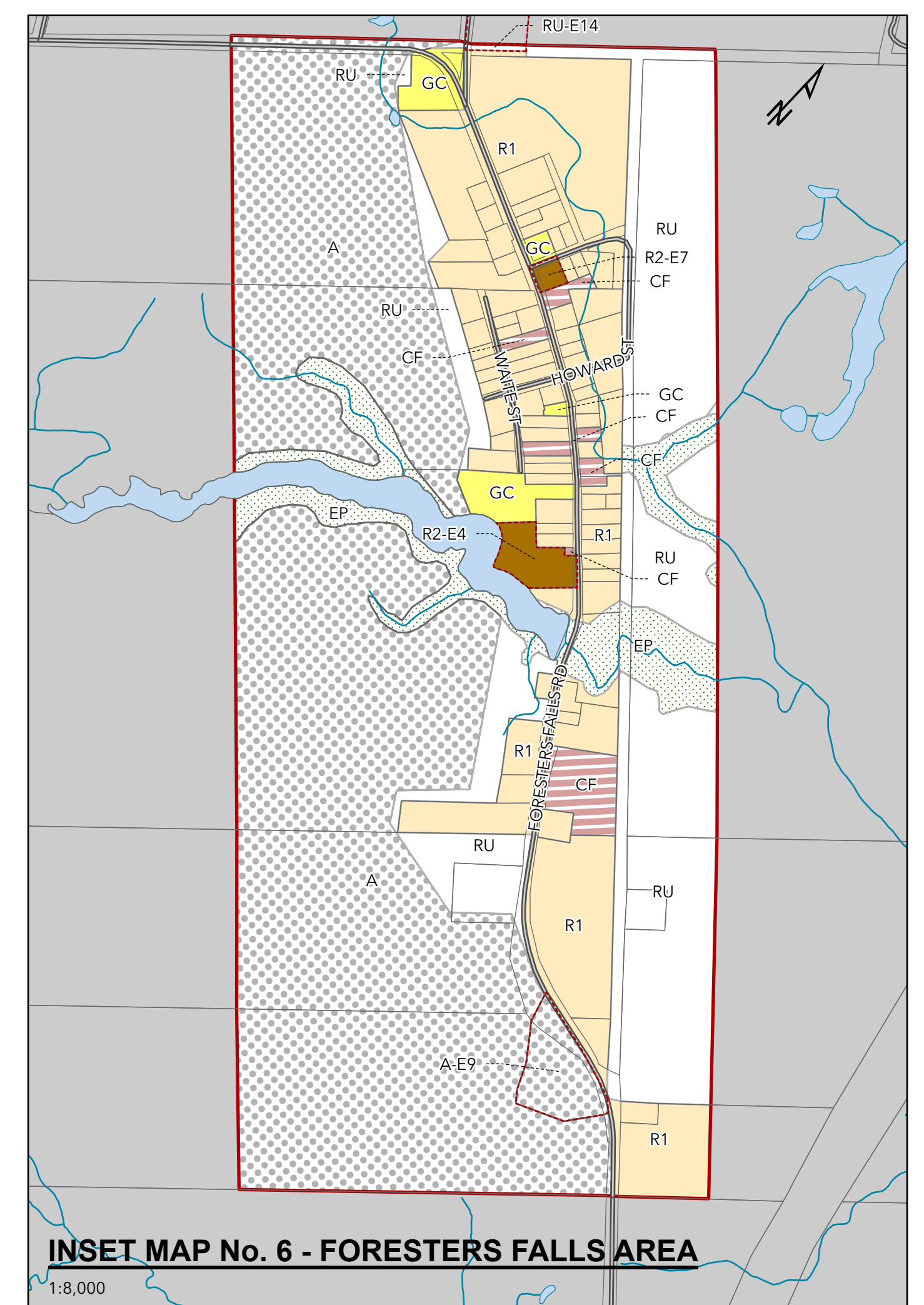


INSET MAP No. 5 - HEAD OF THE LAKE AREA

1:8,000

- BASEMAP LEGEND**
- ROAD
 - PARCEL
 - WATERBODY
 - WATERCOURSE
 - FLOODLINE
 - FLOODWAY BOUNDARY
 - ANSI
 - PROVINCIAL SIGNIFICANT WETLAND
 - PROPOSED LOCATION OF HIGHWAY 17
 - EXCEPTION ZONE
 - NATURAL GAS PIPELINE

- ZONING LEGEND**
- EXCEPTION ZONE
 - RESIDENTIAL ONE - R1
 - RESIDENTIAL TWO - R2
 - RESIDENTIAL THREE - R3
 - LIMITED SERVICE RESIDENTIAL - LSR
 - MOBILE HOME PARK - MHP
 - GENERAL COMMERCIAL - GC
 - LOCAL COMMERCIAL - LC
 - CAMPGROUND COMMERCIAL - CC
 - TOURISM COMMERCIAL - TC
 - MIXED USE COMMERCIAL - MC
 - GENERAL INDUSTRIAL - GM
 - DISPOSAL INDUSTRIAL - DM
 - EXTRACTIVE INDUSTRIAL - EM
 - EXTRACTIVE INDUSTRIAL RESERVE - BEDROCK
 - EXTRACTIVE INDUSTRIAL RESERVE - SAND AND GRAVEL
 - MINING INDUSTRIAL - MM
 - AGRICULTURE - A
 - RURAL - RU
 - COMMUNITY FACILITY - CF
 - ENVIRONMENTAL PROTECTION - EP
 - OPEN SPACE - OS
 - WATERFRONT VICINITY - WV
 - FUTURE DEVELOPMENT - FD



INSET MAP No. 6 - FORESTERS FALLS AREA

1:8,000

